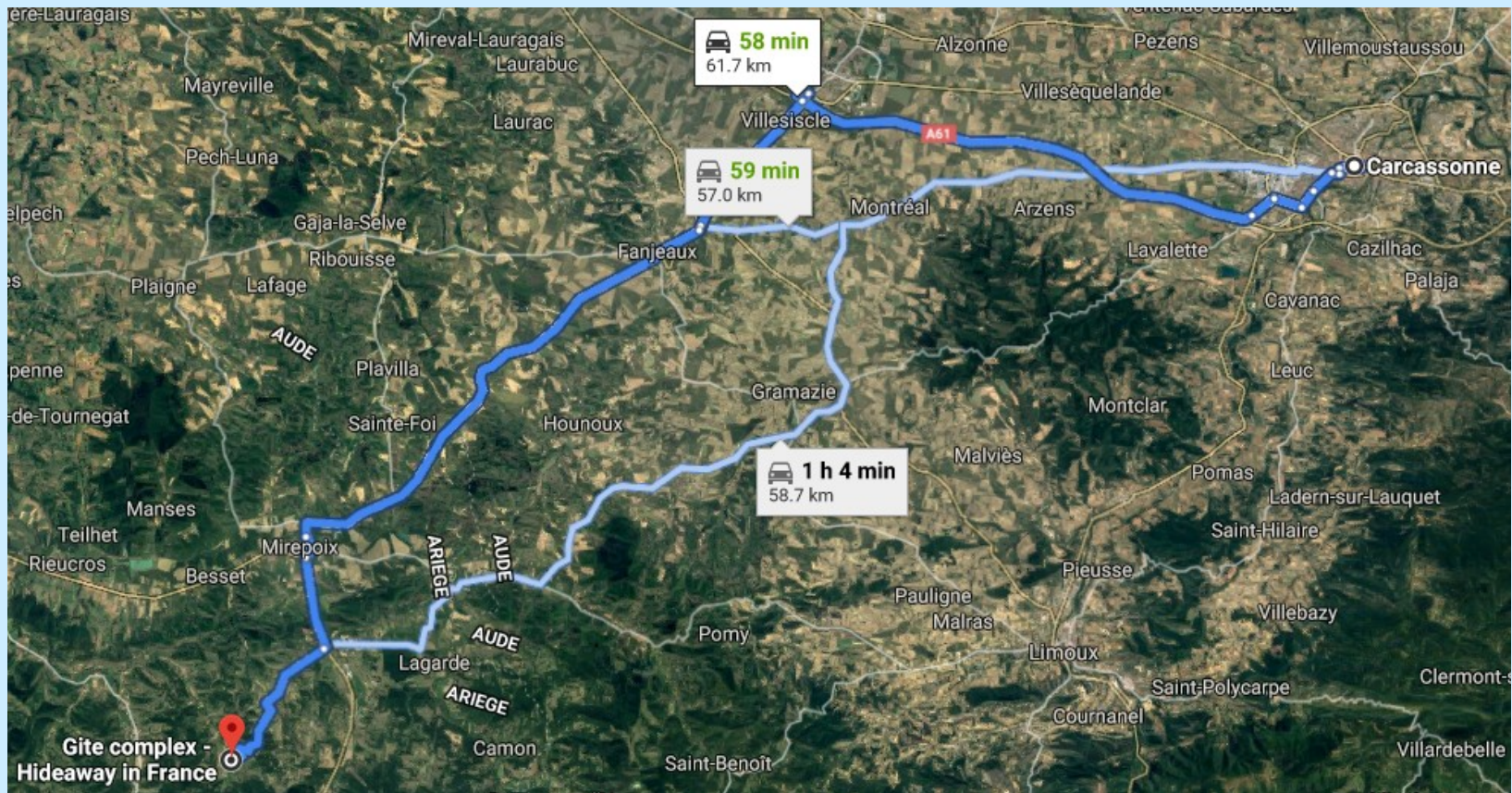


# Route to L'Enclos

This map shows three of the routes from Carcassonne to us at Limbrassac. The following pages give details for the route shown in darker blue as it is the easiest.



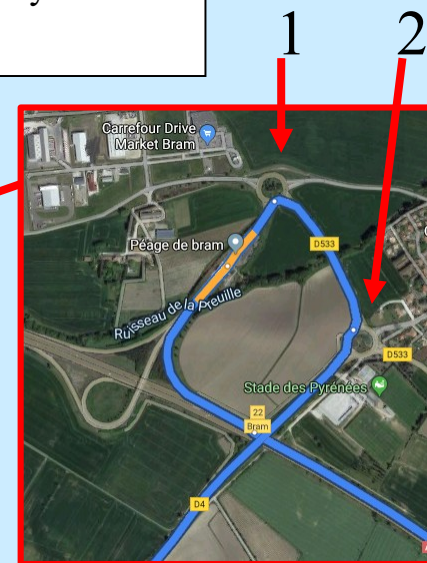
# Leaving Carcassonne

Wherever you start in or near Carcassonne, follow signs to the autoroute A61, signposted 'peage'.  
Take the direction towards Toulouse



# Bram to Mirepoix

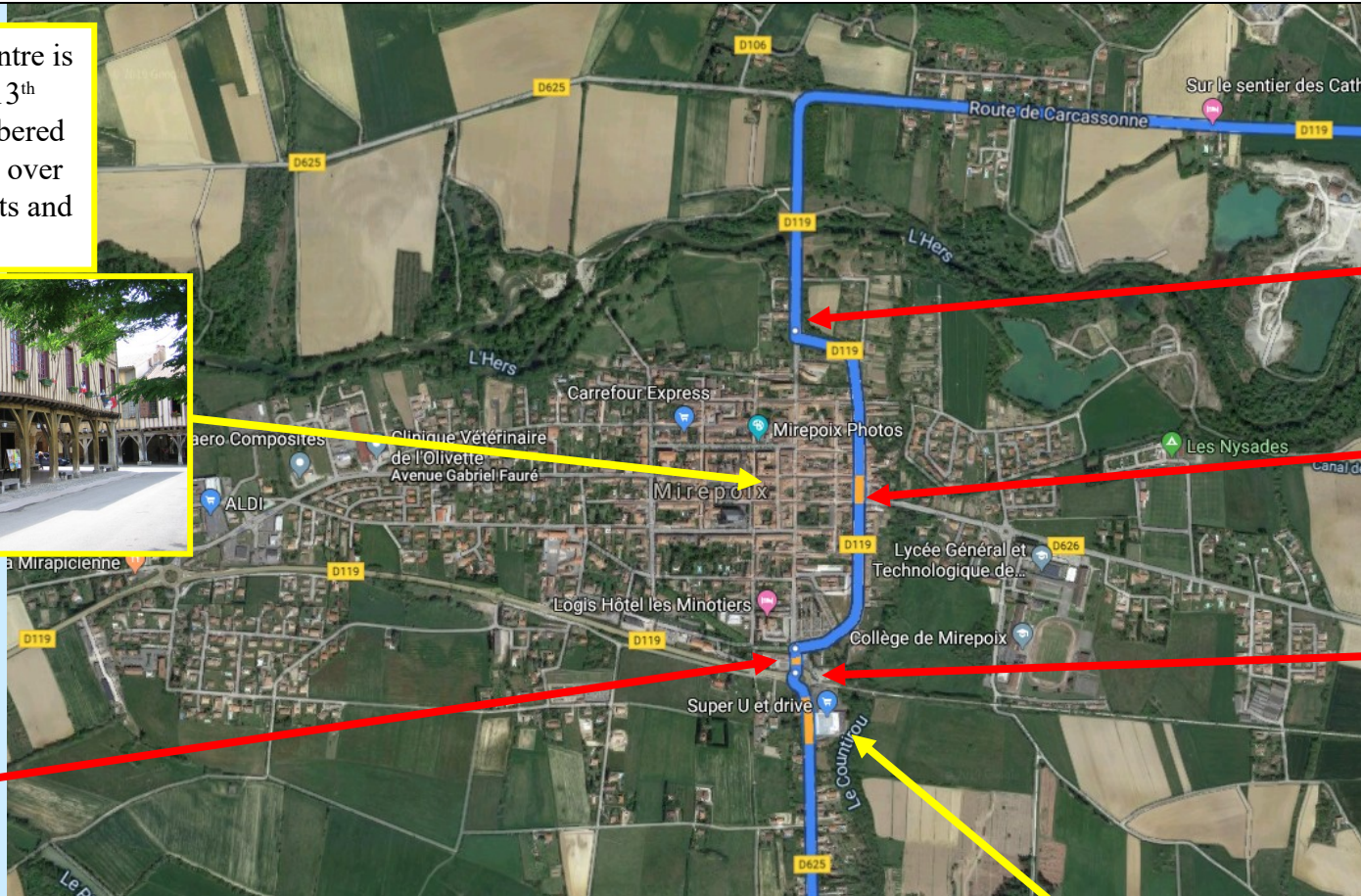
1. Take exit 22 at Bram and after the peage barrier take the first exit at the first roundabout
2. then first exit at the second roundabout for the D4 to Fanjeaux
3. Follow the D4 to the next big roundabout then join the D119, signposted all the way to Mirepoix



# Around Mirepoix

1. Cross the river on the way into Mirepoix and take the first left after the bridge
2. Go straight across the traffic lights
3. Turn left at the mini-roundabout by the petrol station
4. Take the second exit at the next roundabout (by the Super U supermarket) signposted Lavelanet D625

Mirepoix centre is a lovely 13<sup>th</sup> century timbered arcade with over 30 restaurants and cafes



Although smaller than a hypermarket, this Super U is a good supermarket which is open all day Mon - Sat (9am to 7:30pm) and 9:30 to 12:00 on Sunday morning

0.5 km



# In the village

1. You know you've arrived at Limbrassac when you find the hairpin bend!
2. Continue down and along the bottom of the valley until you cross the stream and the road bends uphill
3. As the road bends back left, we are in front of you on the right, turn in through the black gates

